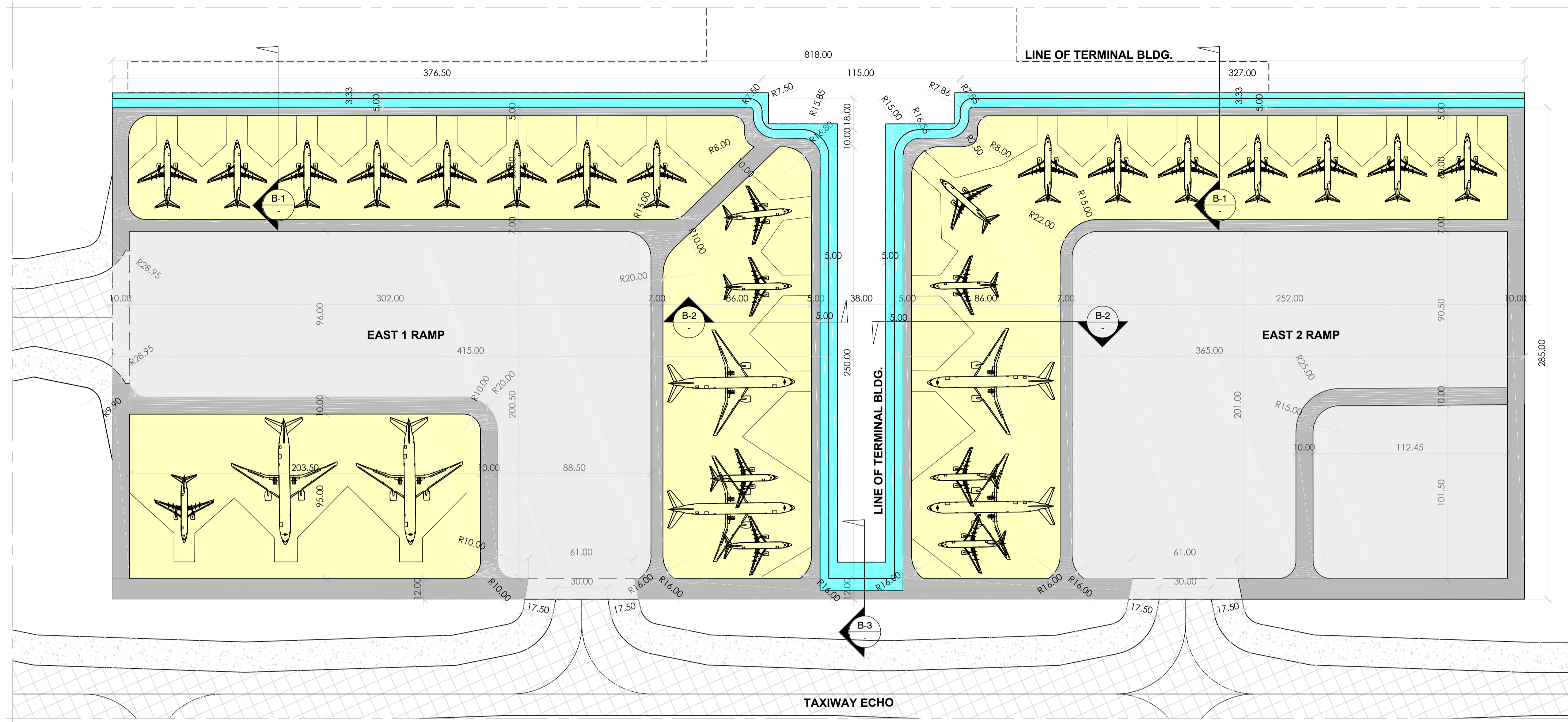


**REVISION**

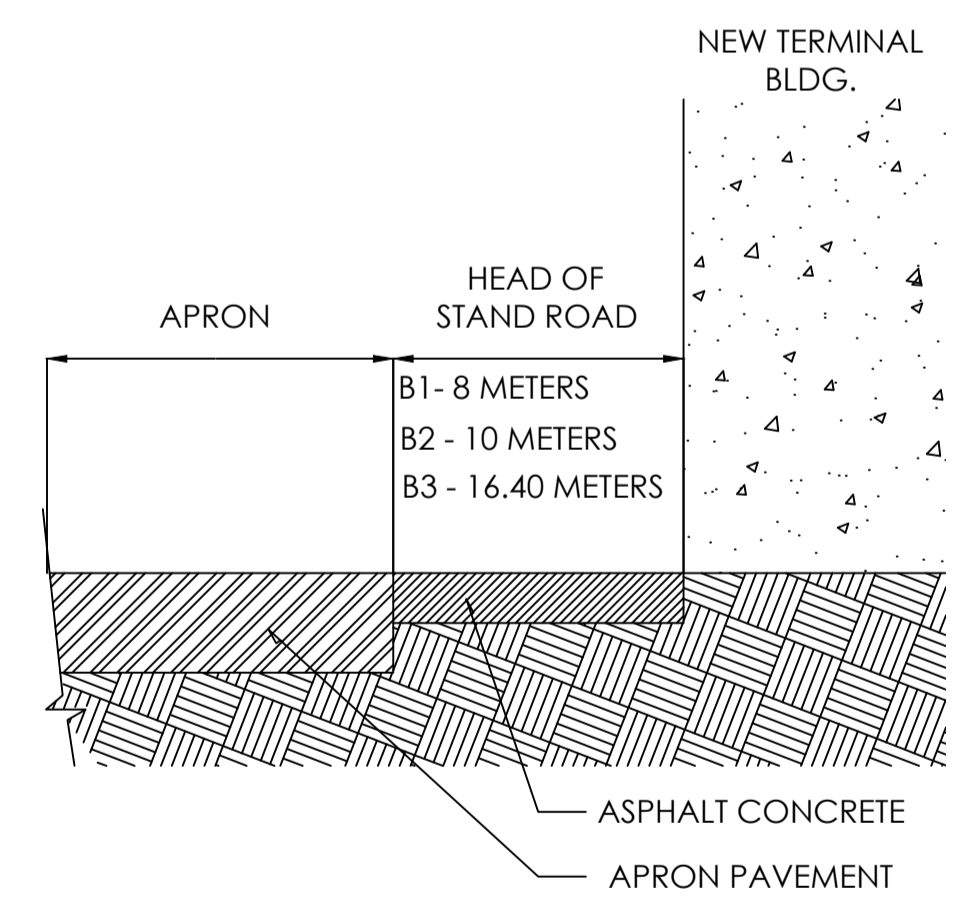
ZONE	LET	DESCRIPTION	PREP'D BY:	DATE	APPROVED



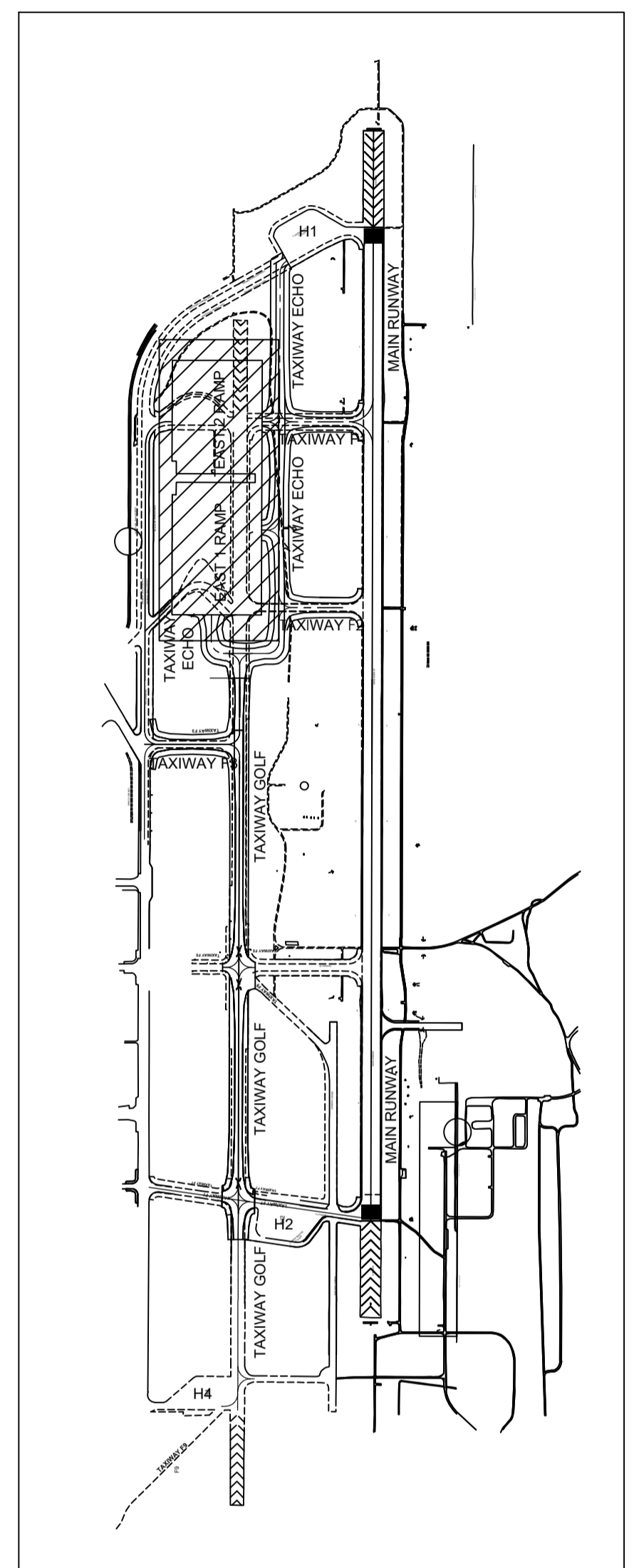
**A APRON LAYOUT GENERAL ARRANGEMENT**  
 A-1 SCALE 1:1600M

**LEGEND :**

- SHOULDER AREA
- AIRCRAFT STANDS
- VEHICLE LANE (MARKINGS)
- TAXIWAY
- TAXILANES
- HEAD OF STAND ROAD



**B CROSS SECTION**  
 - SCALE NTS



**KEY PLAN NOT TO SCALE**

**GENERAL NOTES:**

- IF THIS DRAWING HAS BEEN RECEIVED ELECTRONICALLY, IT IS THE RECIPIENT'S RESPONSIBILITY TO PRINT THE DOCUMENT TO THE CORRECT SCALE.
- THIS DRAWING SHOULD BE READ IN CONJUNCTION WITH OTHER RELEVANT DRAWINGS AND SPECIFICATIONS.
- ALL DIMENSION IN METER UNLESS OTHERWISE SHOWN.

**GRAPHIC SCALE**

**NOTE: CHECK GRAPHIC SCALE PRIOR TO SCALING**

CONSULTANTS: UICI Corporate Bldg., 8 Lands Street, VASRA, Diliman, Quezon City, 1128	DRAWN BY:	R.A.B.C.	SUBMITTED BY:	CLARK INTERNATIONAL AIRPORT CORPORATION	RECOMMENDING APPROVAL:	APPROVED BY:	PROJECT TITLE :	DRAWING STATUS:	FINAL	SET NO.	SHEET NO.
	CHECKED BY:	L.C.L.	EFREN L. DAVID PRESIDENT - UICI		JAIME ALBERTO C. MELO VICE PRESIDENT AIRPORT OPERATION MANAGEMENT GROUP	ALEXANDER S. CAUGUIRAN PRESIDENT / CHIEF EXECUTIVE OFFICER	CONSTRUCTION OF THE HORIZONTAL INFRASTRUCTURE PROJECT OF THE CLARK INTERNATIONAL AIRPORT NEW TERMINAL BUILDING PROJECT (FORMERLY CLARK AIRPORT LOW COST TERMINAL)	REVISION Δ:	JULY 9, 2018	A-1	91 116
	DWGS. CHK. BY:	A.T.C.						REVISION Δ:	JULY 16, 2018		